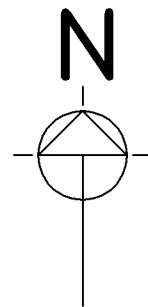
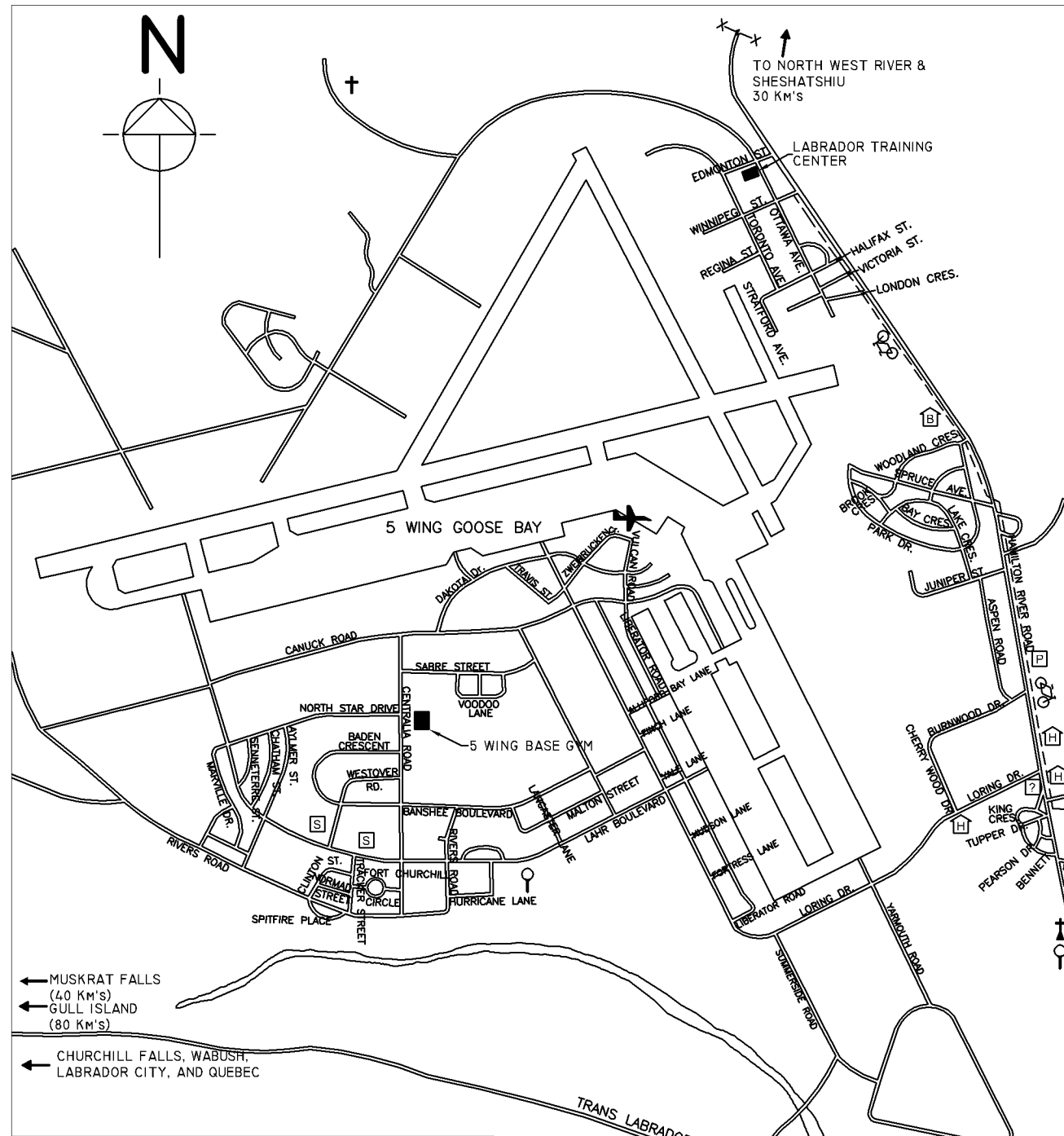
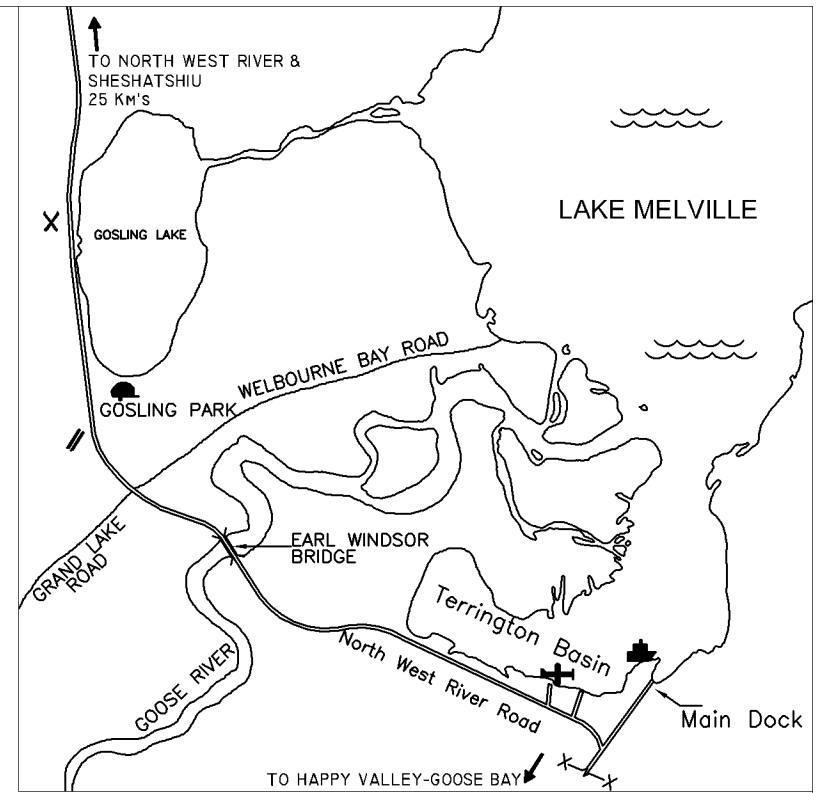


# Map of Newfoundland & Labrador





# MAP OF HAPPY VALLEY-GOOSE BAY



← MUSKRAT FALLS  
(40 KM'S)  
← GULL ISLAND  
(80 KM'S)  
← CHURCHILL FALLS, WABUSH,  
LABRADOR CITY, AND QUEBEC

## LEGEND

- |   |                       |   |                      |
|---|-----------------------|---|----------------------|
| + | MEDICAL SERVICES      | T | TOWN HALL            |
| 👮 | POLICE                | ⛪ | CHURCH               |
| 🏠 | HOTEL                 | ⛪ | CEMETERY             |
| 🏠 | BED & BREAKFAST       | 🏕 | CAMP GROUND          |
| 📮 | POST OFFICE           | ⛶ | CROSS COUNTRY SKIING |
| ? | TOURISM INFORMATION   | ⛶ | ALPINE SKIING        |
| I | INTERPRETATION CENTER | 🚢 | FERRY                |
| S | SCHOOL                | ✈ | AIRPORT              |
| + | FLOAT PLANE DOCK      | 🏌 | GOLF COURSE          |
| 🚲 | WALKING/BIKE TRAIL    | ➡ | BOAT LAUNCH          |

This map is not intended for navigational purposes.

CHURCHILL RIVER

TO BOAT LAUNCH FOR MUD LAKE